
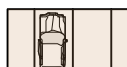











KEY			
	Site Boundary		Car Parking Gravel Contained by GeoGrid
	Existing Trees and Hedges		Footpath Bound Gravel
	Wild Flower / Long Grass		Tarmac
	Mown Grass		
	Proposed Tree Planting		
	Proposed Hedgerow and Shrub Planting		

Revisions
P1 22.09.14 Drawing issue
P2 05.09.14 Layout amendments
P3 08.10.14 Caravan pitches to reduced size